

San áireamh tá sonraíocht Shuirbhíreacht Ordnáis Éireann arna éabhrú faoi Cheadúnas OSÍ Uimh. 2010/15CCMA/Comhairle Contae na Gaillimne. Sárú ar na áireamh seo nach bhfuil na cáscairte Shuirbhíreacht Ordnáis Éireann agus Rialtas na hÉireann.  
 © Shuirbhíreacht Ordnáis Éireann, 2010.

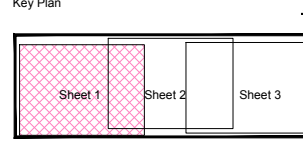
Includes Ordnance Survey Ireland data reproduced under OS Licence number 2010/15CCMA/Galway County Council. Unauthorised reproduction infringes Ordnance Survey Ireland and Government of Ireland copyright.  
 © Ordnance Survey Ireland, 2010.

**Disclaimer Note:**  
 The constraints and options shown are draft only and subject to change. More detailed assessments, on-going studies and the information received from the public may result in changes to these constraints and options.

**Nóta Séanta:**  
 Tá na srianta agus na roghanna atá léirithe ina bhfoirm dréacht, d'fhéadfaí athraithe teacht orthu. Is mar thoradh ar mheasúnaithe níos mionchruinne, ar staidéar leanúnach agus ar eolas ón bpobal go ndéanfar athruithe ar na srianta agus na roghanna seo.

Clients

Galway City Transport Project



Consultant

Corporate House  
 City East Business Park  
 Ballybri, Galway, Ireland.

Tel +353 (0)91 460675  
 www.N6GalwayCity.ie  
 www.arup.ie

Job Title  
**N6 Galway City Transport Project**

Scale  
 N.T.S.

Date  
 August 2015

Issue	Date	By	Chkd	Appd
I1	28/08/2015	KJ	MH	EMC

Drawing Title  
**2nd Environmental Workshop Record**

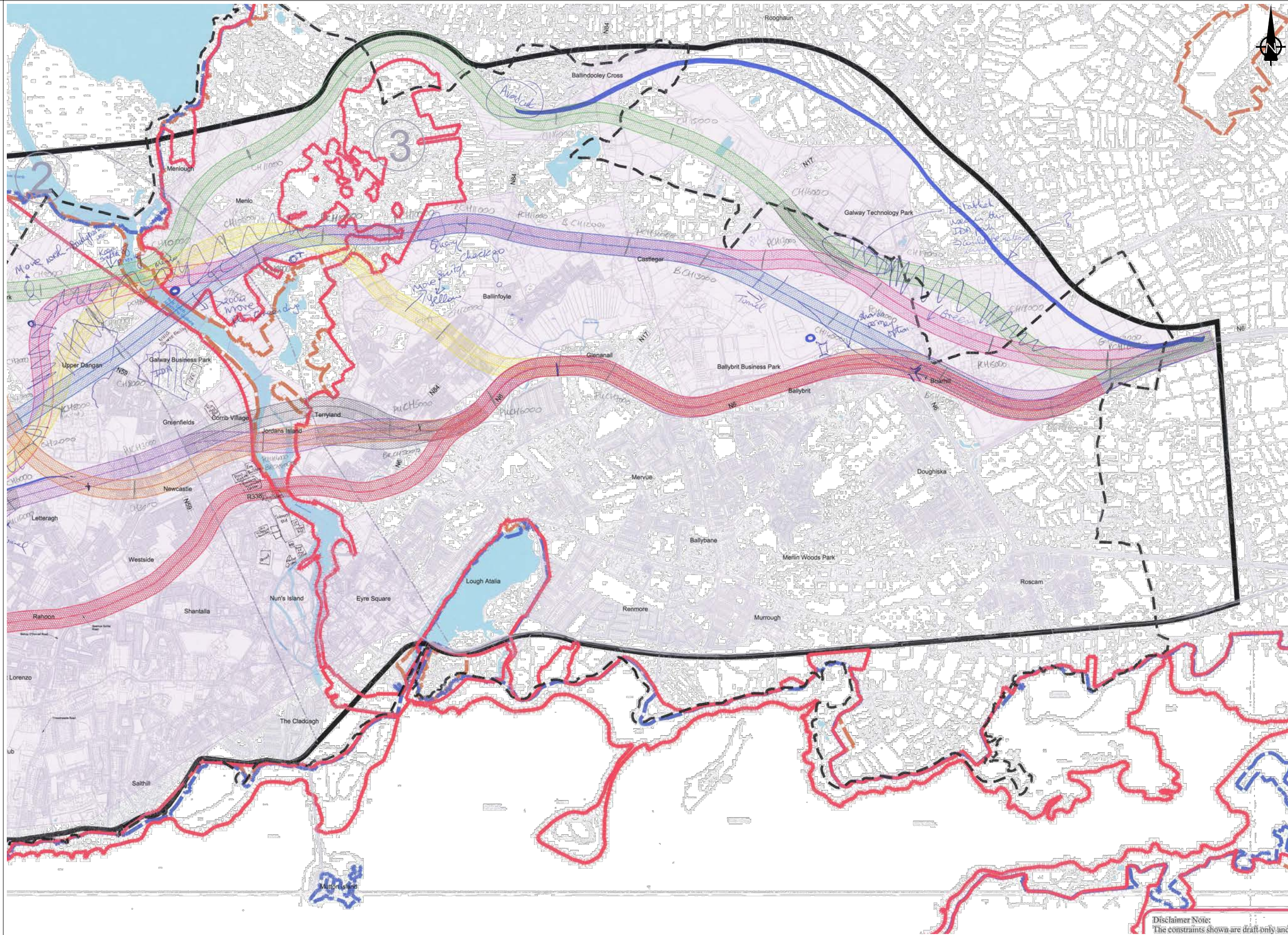
Sheet 1 of 3

Drawing Status  
**Route Selection**

Job No  
**233985-00**

Drawing No  
**Figure 5.3.4.1**

Issue  
**I1**



San áireamh tá sonraíocht Shuirbhíreacht Ordnáis Éireann arna eagrú agus foar Cheadúnas OSI Uimh. 2010/15CCMA/Comhairle Contae na Gaillimne. Séirísean arís agus arís eile na cúlcheart Shuirbhíreacht Ordnáis Éireann agus Rialtas na hÉireann. © Suirbhíreacht Ordnáis Éireann, 2010.

Includes Ordnance Survey Ireland data reproduced under OSI Licence number 2010/15CCMA/Galway County Council. Unauthorised reproduction infringes Ordnance Survey Ireland and Government of Ireland copyright. © Ordnance Survey Ireland, 2010.

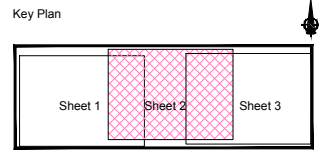
Disclaimer Note:  
The constraints shown are draft only and

Disclaimer Note:  
The constraints and options shown are draft only and subject to change. More detailed assessments, on-going studies and the information received from the public may result in changes to these constraints and options.

Nóta Séanta:  
Tá na srianta agus na roghanna atá léirithe ina bhform dréacht, d'fhéadfaí athraithe teacht orthu. Is mar thoradh ar mheasúnaithe níos mionchruinne, ar staidéar leanúnach agus ar eolas ón bpobal go ndéanfar athruithe ar na srianta agus na roghanna seo.

Clients

Galway City Transport Project



Consultant

Corporate House  
City East Business Park  
Ballybrit, Galway, Ireland.

Tel +353 (0)91 460675  
www.N6GalwayCity.ie  
www.arup.ie

Job Title  
N6 Galway City Transport Project

Scale  
N.T.S.

Date:  
August 2015

Issue	Date	By	Chkd	Appd
I1	28/08/2015	KJ	MH	EMC

Drawing Title  
2nd Environmental Workshop Record

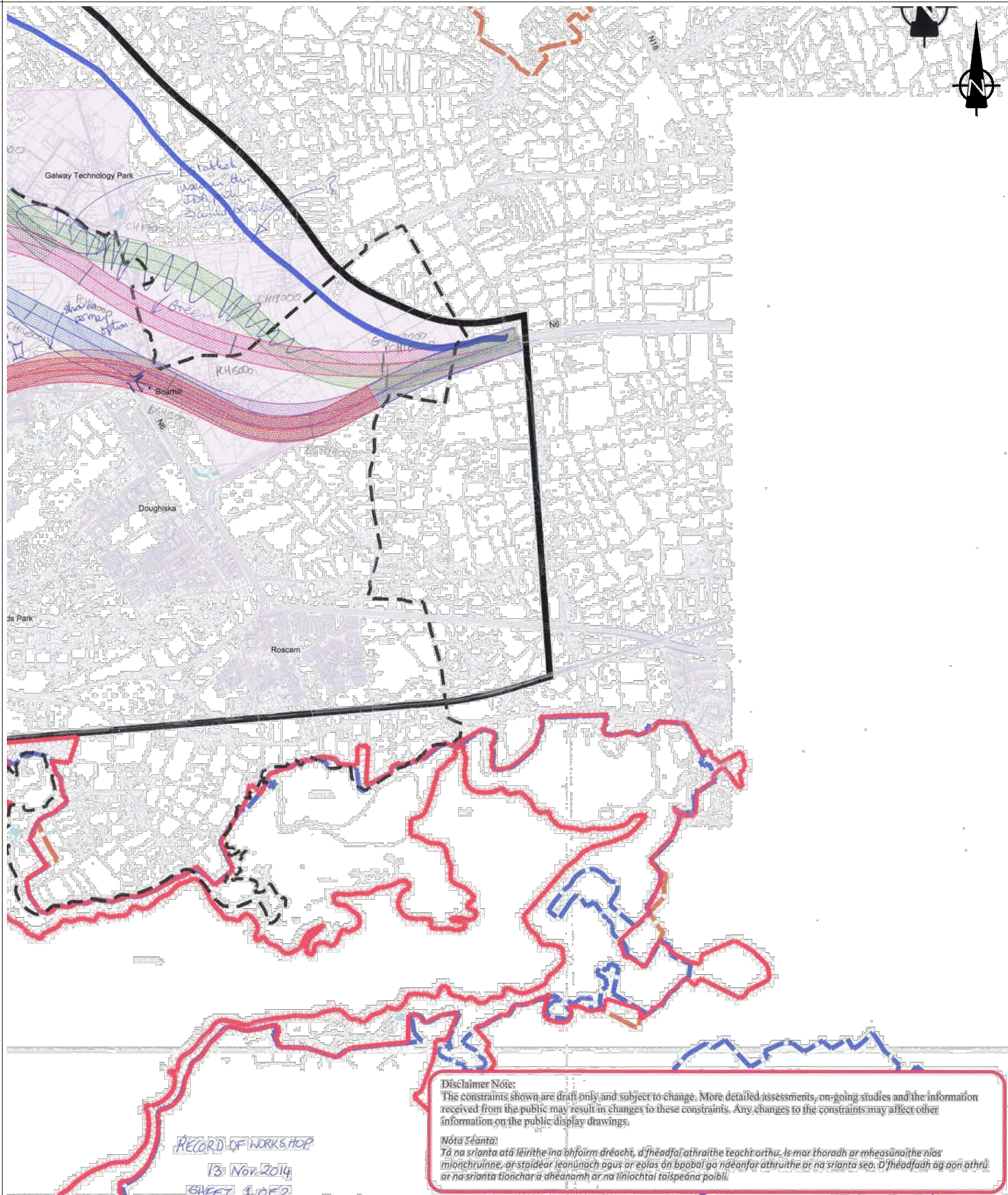
Sheet 2 of 3

Drawing Status  
**Route Selection**

Job No  
233985-00

Drawing No  
Figure 5.3.4.2

Issue  
I1



### LEGEND:

- Galway City Boundary
- Study Area
- Watercourses
- Proposed Route Options Corridors (150m wide)**
- Green Option
- Pink Option
- Purple Option
- Blue Option
- Yellow Option
- Red Option
- Brown Option
- Switch
- Ecological Bands
- cSAC Area (CANDIDATE SPECIAL AREAS of CONSERVATION)
- SPA Area (SPECIAL PROTECTION AREA)
- NHA Area (NATURAL HERITAGE AREA)
- pNHA Area (PROPOSED NATURAL HERITAGE AREA)

**Disclaimer Note:**  
The constraints shown are draft only and subject to change. More detailed assessments, on-going studies and the information received from the public may result in changes to these constraints. Any changes to the constraints may affect other information on the public display drawings.

**Nóta Séanta:**  
Tá na srianta atá léirithe ina bhfoirm dréachta, d'fhéadfaí athraithe teacht orthu. Is mar thoradh ar mheasúnaithe níos mionchruinne, ar staidéar leanúnach agus ar eolas ón bpobal go ndéanfar athruithe ar na srianta seo. D'fhéadfaidh ag aon athrú ar na srianta tionchar a dhéanamh ar na líniachtaí taispeána poiblí.

Scale: 1:10,000  
Date: 16/08/2014

<b>ARUP</b>		N6 Galway City Transport Project		Environmental Workshop No.2 Proposed Route Options Sheet 1 of 1	
Corporate House City East Business Park Ballybri, Galway, Ireland.		Tel +353 (0)91 460675 www.N6GalwayCity.ie www.arup.ie		Drawing Title <b>Constraints Study</b> Job No: 233985-00 Drawing No: GCOB-SK-R-203 Issue: R1	

San áireamh tá sonraíocht Shuirbhíreacht Ordois Éireann arna éirígeadh faoi Cheadúnas OSI Uimh. 2010/15CCMA/Galway County Council. Unauthorised reproduction infringes Ordnance Survey Ireland and Government of Ireland copyright. © Ordnance Survey Ireland, 2010.

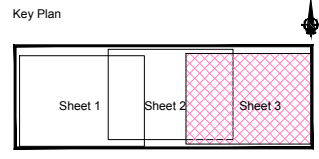
**Disclaimer Note:**  
The constraints and options shown are draft only and subject to change. More detailed assessments, on-going studies and the information received from the public may result in changes to these constraints and options.

**Nóta Séanta:**  
Tá na srianta agus na roghanna atá léirithe ina bhfoirm dréachta, d'fhéadfaí athraithe teacht orthu. Is mar thoradh ar mheasúnaithe níos mionchruinne, ar staidéar leanúnach agus ar eolas ón bpobal go ndéanfar athruithe ar na srianta agus na roghanna seo.

Galway City Council

An Roinn Iompair Turasoireachta agus Spóirt

N6 Galway City Transport Project



Consultant

# ARUP

Corporate House  
City East Business Park  
Ballybri, Galway, Ireland.

Tel +353 (0)91 460675  
www.N6GalwayCity.ie  
www.arup.ie

Job Title  
**N6 Galway City Transport Project**

Scale  
N.T.S.

Date  
August 2015

Issue	Date	By	Chkd	Appd
I1	28/08/2015	KJ	MH	EMC

Drawing Title  
**2nd Environmental Workshop Record**

Sheet 3 of 3

Drawing Status  
**Route Selection**

Job No <b>233985-00</b>	Drawing No <b>Figure 5.3.4.3</b>	Issue <b>I1</b>
----------------------------	-------------------------------------	--------------------